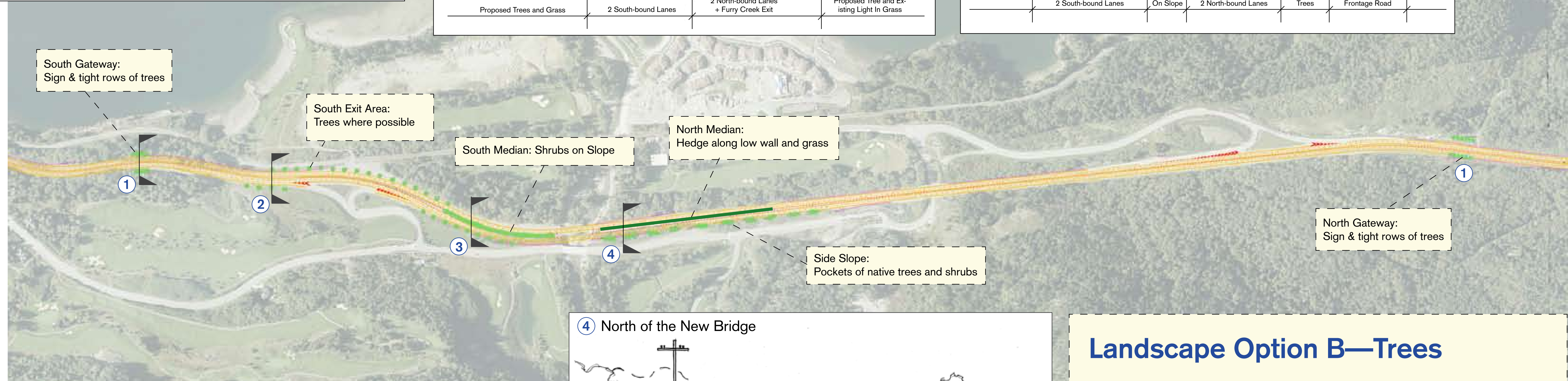
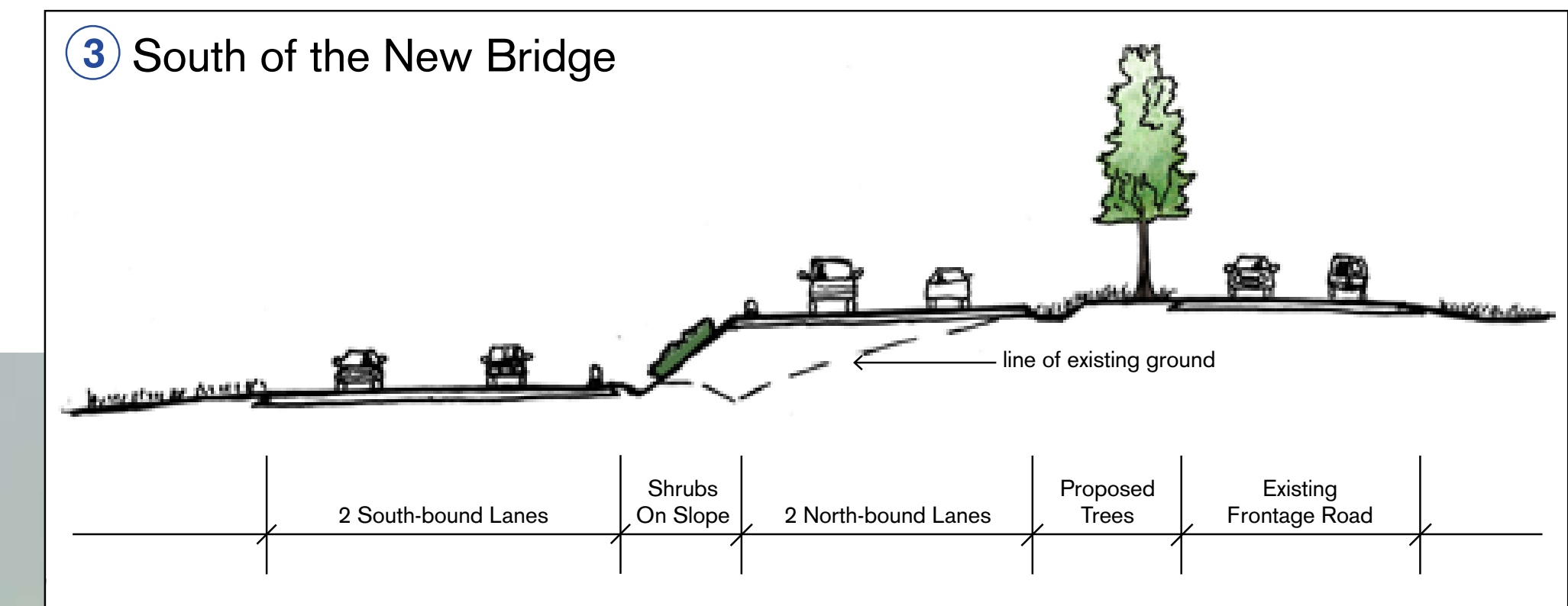
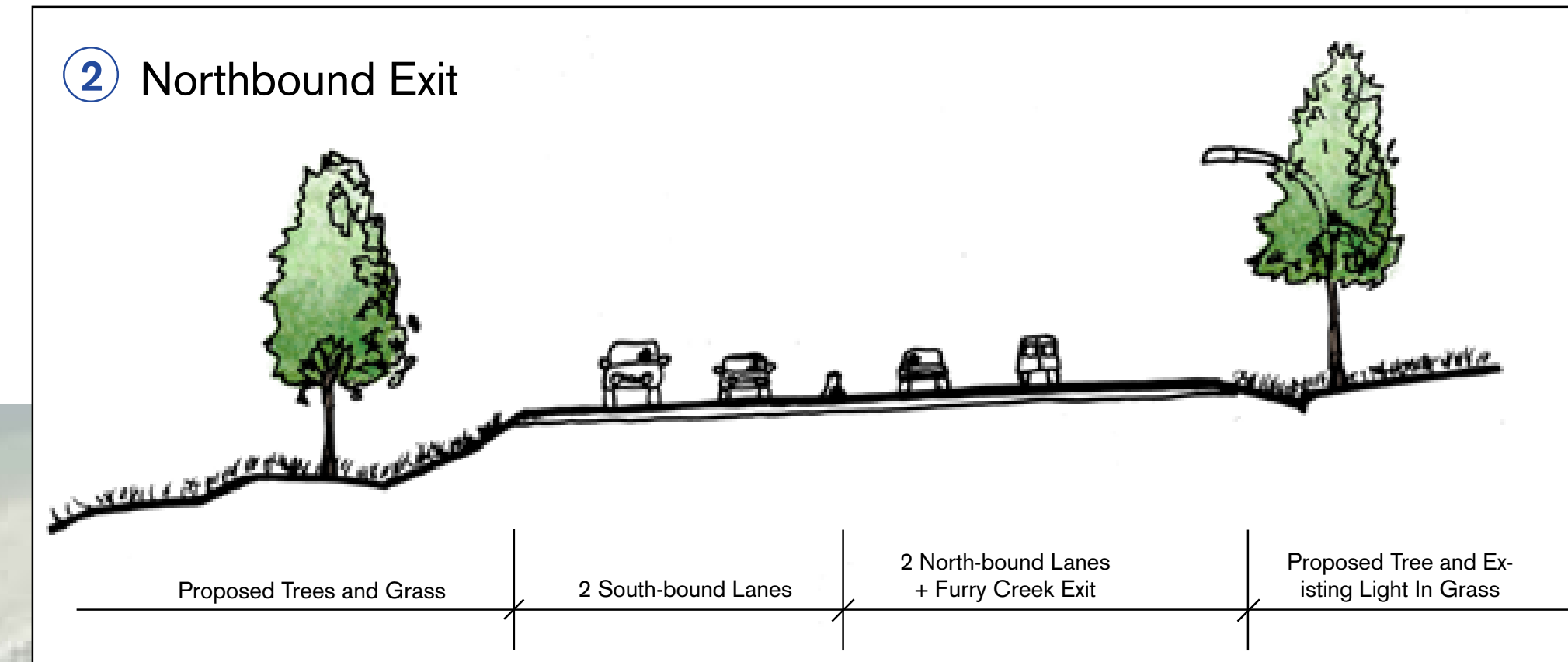


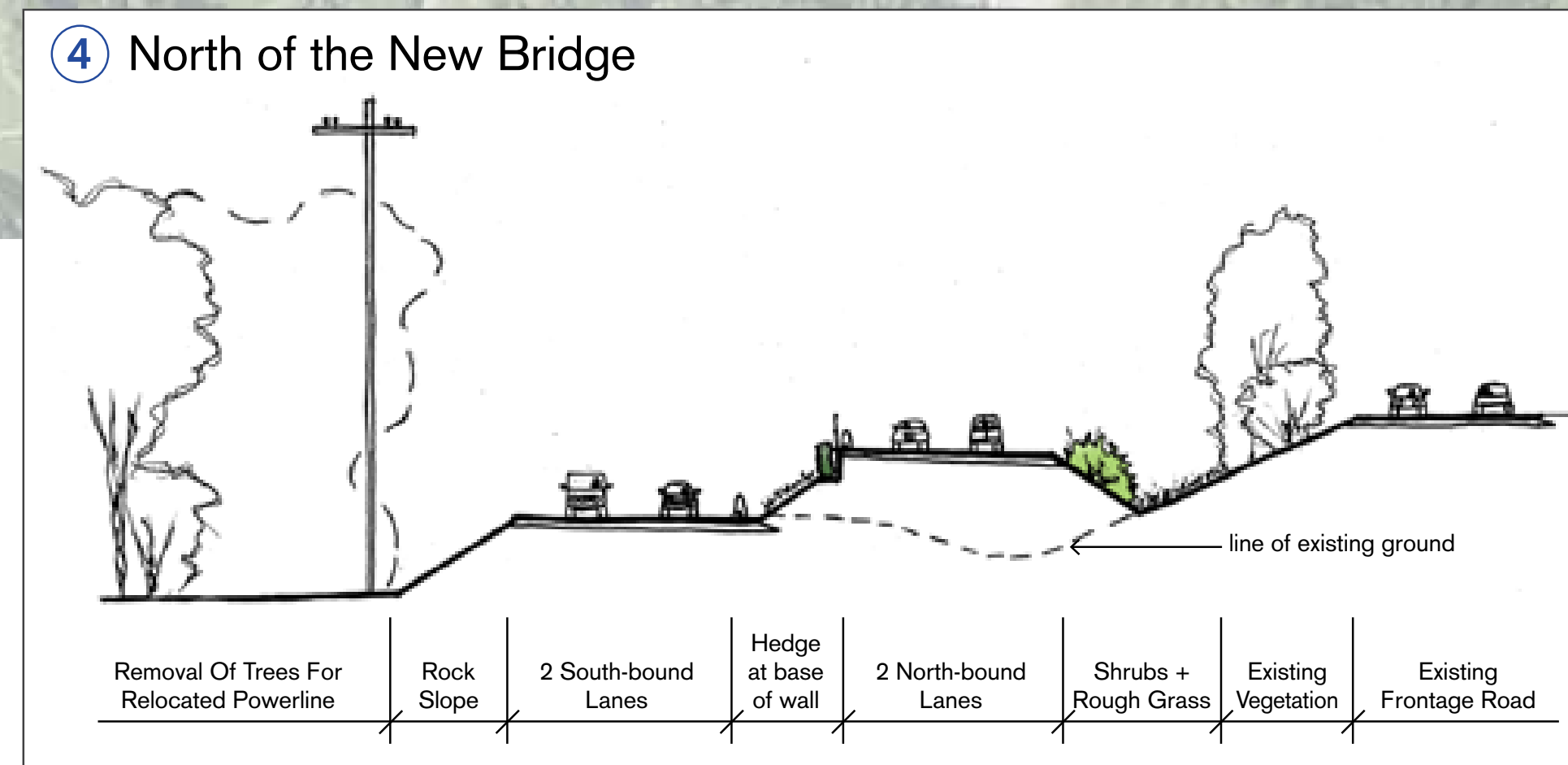
This Landscape Option was chosen in the preliminary design consultation



sample plant list:

Following is a list of some of the plants that could be used on this project. The community will be consulted on selection of plants at the detailed design stage.

- |                |                |                   |                |             |                  |
|----------------|----------------|-------------------|----------------|-------------|------------------|
| <b>Trees:</b>  |                |                   | <b>Shrubs:</b> |             |                  |
| Red Alder      | Red Maple      | Tuliptree         | Saskatoonberry | Douglas Fir | Redosier Dogwood |
| Big Leaf Maple | Columnar Maple | Douglas Fir       | Douglas Fir    |             |                  |
| Green Ash      | Linden         | Western Red Cedar |                |             |                  |



Landscape Option B—Trees

- The approach to the gateways in Option B is to plant 5 or 6 trees close together in rows along each side of the road just beyond the gateway sign. This would enhance the gateway experience; however, it could require the removal of some forest vegetation.
- Option B would involve planting trees along the roadside in the south Furry Creek area. At previous community meetings, some interest was expressed in seeing this type of tree planting. No trees would be planted north of the open area, although natural revegetation would likely occur over time.
- In Option B, the area between the highway and the frontage road (east of the highway, north of the south exit) would include restoration of some clumps of native trees and shrubs.