

100km BEGIN SEGMENT 2920
RTE 1/99 SOUTH END OF
RAISED GORE

HOWE SOUND

**HORSESHOE BAY TO SUNSET BEACH
TRAFFIC VOLUME
13,500 A.A.D.T.-2000**

ACCIDENT DATA
5 YEAR TOTAL - 1996 TO 2000

PDO	INJ	FAT	TOTAL
42	45	3	90

EXPOSURE (m/vk) EXISTING ACCIDENT RATE (a/mvk) AVERAGE PROV. RATE

120.6	0.75	0.47
-------	------	------

**SUNSET BEACH TO LIONS BAY
TRAFFIC VOLUME
13,000 A.A.D.T.-2000**

ACCIDENT DATA
5 YEAR TOTAL - 1996 TO 2000

PDO	INJ	FAT	TOTAL
27	21	3	51

EXPOSURE (m/vk) EXISTING ACCIDENT RATE (a/mvk) AVERAGE PROV. RATE

153.7	0.33	0.47
-------	------	------

**LIONS BAY TO LOGGERS CREEK
TRAFFIC VOLUME
12,500 A.A.D.T.-2000**

ACCIDENT DATA
5 YEAR TOTAL - 1996 TO 2000

PDO	INJ	FAT	TOTAL
36	35	1	72

EXPOSURE (m/vk) EXISTING ACCIDENT RATE (a/mvk) AVERAGE PROV. RATE

118.5	0.61	0.47
-------	------	------

**LOGGERS CREEK TO PORTEAU COVE
TRAFFIC VOLUME
12,500 A.A.D.T.-2000**

ACCIDENT DATA
5 YEAR TOTAL - 1996 TO 2000

PDO	INJ	FAT	TOTAL
36	43	2	81

EXPOSURE (m/vk) EXISTING ACCIDENT RATE (a/mvk) AVERAGE PROV. RATE

168.4	0.48	0.47
-------	------	------

**PORTEAU COVE TO MINATY BAY
TRAFFIC VOLUME
12,000 A.A.D.T.-2000**


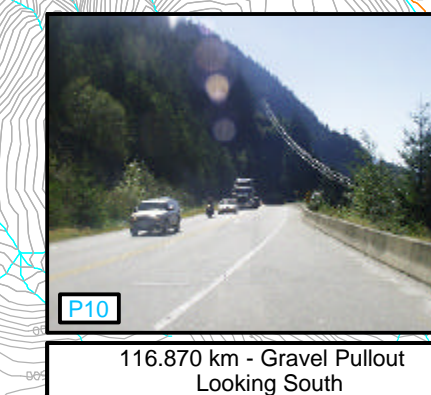







ACCIDENT DATA
5 YEAR TOTAL - 1996 TO 2000

PDO	INJ	FAT	TOTAL
46	47	4	97

EXPOSURE (m/vk) EXISTING ACCIDENT RATE (a/mvk) AVERAGE PROV. RATE

132.7	0.73	0.47
-------	------	------

- LEGEND**
- EXISTING HIGHWAY 99 TWO LANE HIGHWAY
 - EXISTING HIGHWAY 99 THREE LANE HIGHWAY
 - EXISTING HIGHWAY 99 FOUR LANE HIGHWAY
 - BCR EXISTING RAILWAY (B.C. RAIL)
 - HYDRO TOWER & POWER LINE
 - START OF PASSING LANE
 - ADVISORY SPEED
 - POSTED SPEED
- ABBREVIATION**
- A.A.D.T. ANNUAL AVERAGE DAILY TRAFFIC
 - m/vk MILLION VEHICLE KILOMETRES
 - a/mvk ACCIDENT PER MILLION VEHICLE KILOMETRES
 - PDO PROPERTY DAMAGE ONLY
 - INJ INJURY
 - FAT FATALITY



MINISTRY OF TRANSPORTATION
SEA TO SKY CORRIDOR IMPROVEMENTS
HORSESHOE BAY - WHISTLER

HIGHWAY 99N
EXISTING CONDITIONS
HORSESHOE BAY TO FURRY CREEK

SCALE: 1:50,000
DATE: 01/31/15
PROJECT NO: 410K-C1021
SHEET NO: 1